

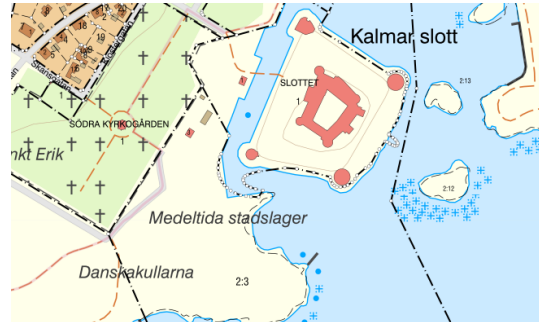
sweden
2023.eu

THE SWEDISH REAL PROPERTY REGISTER AND ITS IMPORTANCE IN SOCIETY

MARIKA STRÖM – ACTING MANAGER GEODATA

MISSION OF LANTMÄTERIET

- Securing ownership of real properties and making geodata available in the society.
- Taking the lead in the digitalization of a smarter planning and building process.



CO-OPERATION IS FUNDAMENTAL

- Municipalities
- County councils and Governmental authorities
- Geodata Council
- Private Sector e.g., information providers and different user groups



CHARACTERISTICS OF THE REAL PROPERTY REGISTER

A snapshot:

Cadaster and land register are integrated

Plans and regulations included

Co-operation with municipalities and governmental authorities as to the information


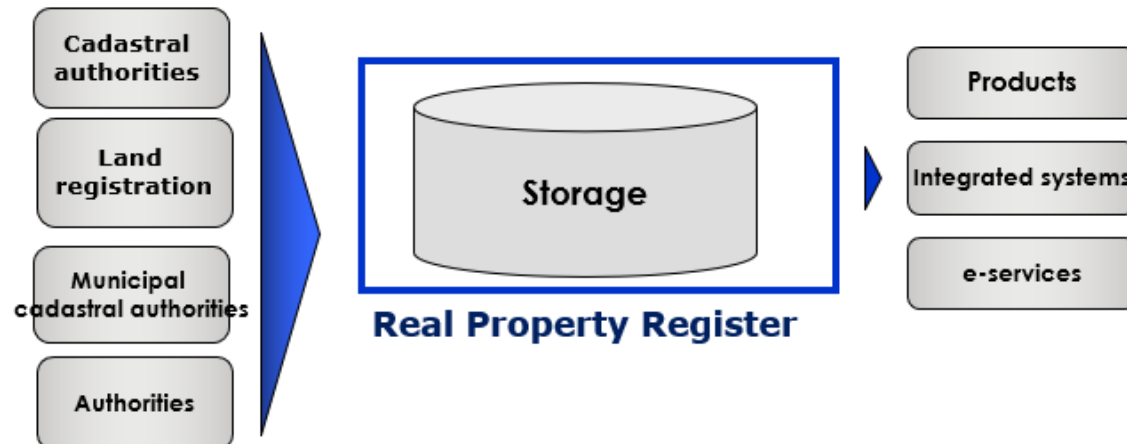
Basis for the economy

Publicity of ownership,

Complete - all Swedish territory (except public water areas)

Digital accessible in many ways depending on use


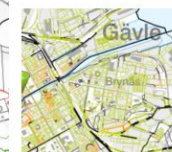
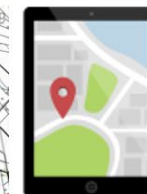


E-services – my property



ON-GOING DEVELOPMENT ACTIVITIES

A snapshot:

- Smarter building and planning process
- Preparatory activities for open data
- New handling system for cadastral procedures
- Legal development – real property register
- Quality work
- Taxation part in the Real Property Register – modernization



THANK YOU! YOU FIND US AT...

WEBSITE	<u>www.lantmateriet.se</u>
LINKEDIN	<u>www.linkedin.com/company/lantmateriet</u>
FACEBOOK	<u>www.facebook.com/lantmateriet</u>
INSTAGRAM	<u>www.instagram.com/lantmateriet</u>
CONTACT	<u>kundcenter@lm.se</u>
PHONE	0771-63 63 63